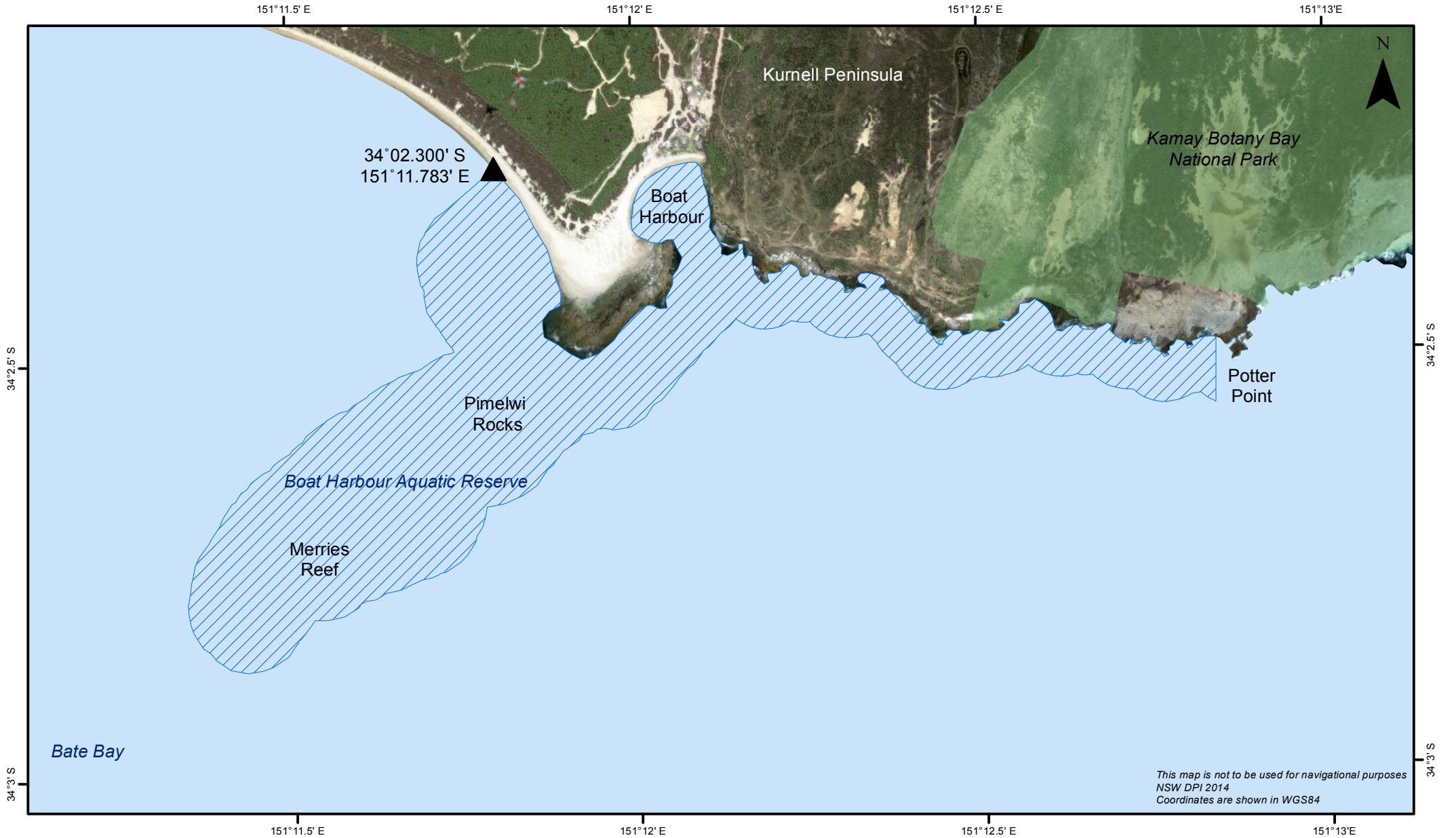




# Boat Harbour Aquatic Reserve



*This map is not to be used for navigational purposes  
NSW DPI 2014  
Coordinates are shown in WGS84*

-  Aquatic Reserve
-  National Park

