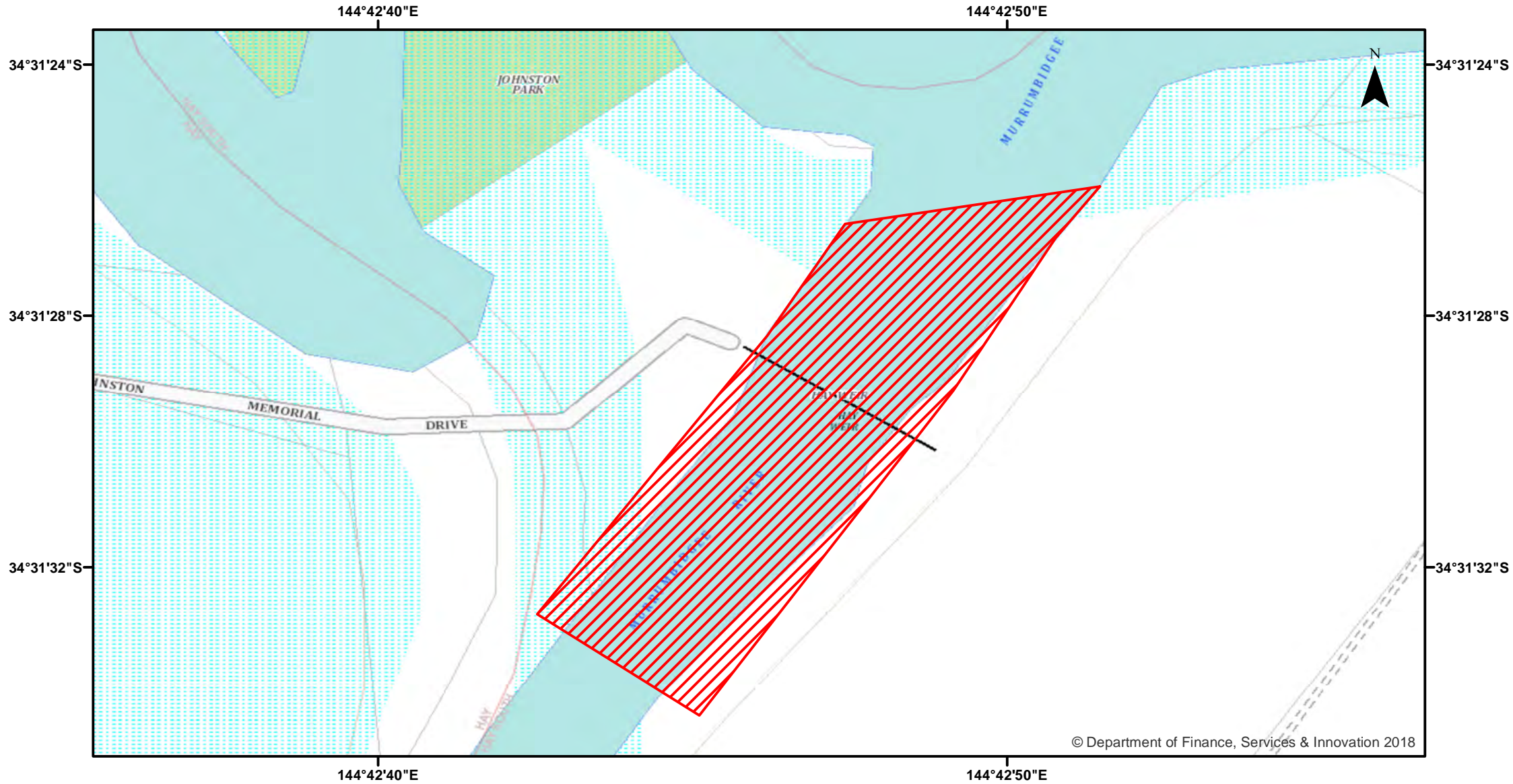


# Murrumbidgee River - Hay Weir



© Department of Finance, Services & Innovation 2018



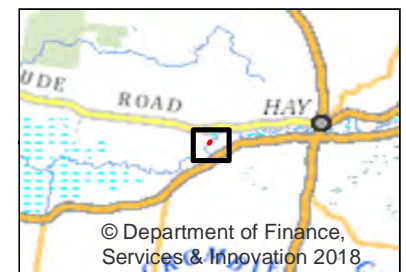
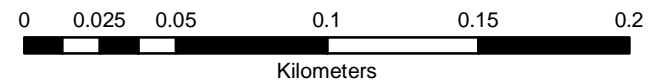
Closure

**NSW DPI 9 August 2018**  
Coordinates are shown in WGS84

Notice to Map Users  
Additional closures may apply. Primary Industries and its employees disclaim all liability for any actions or consequences arising from the use of this information. This map is not to be used for navigational purposes as it is indicative only and not guaranteed to be free of error or omission.

**Closed Waters**  
That part of the Murrumbidgee River at Hay Weir from within 74 metres upstream from where the weir wall adjoins the northern bank and 140 metres upstream from where the weir wall adjoins the southern bank and from within 154 metres downstream of the weir face at Hay Weir.

**Prohibited Method**  
All methods.



© Department of Finance, Services & Innovation 2018