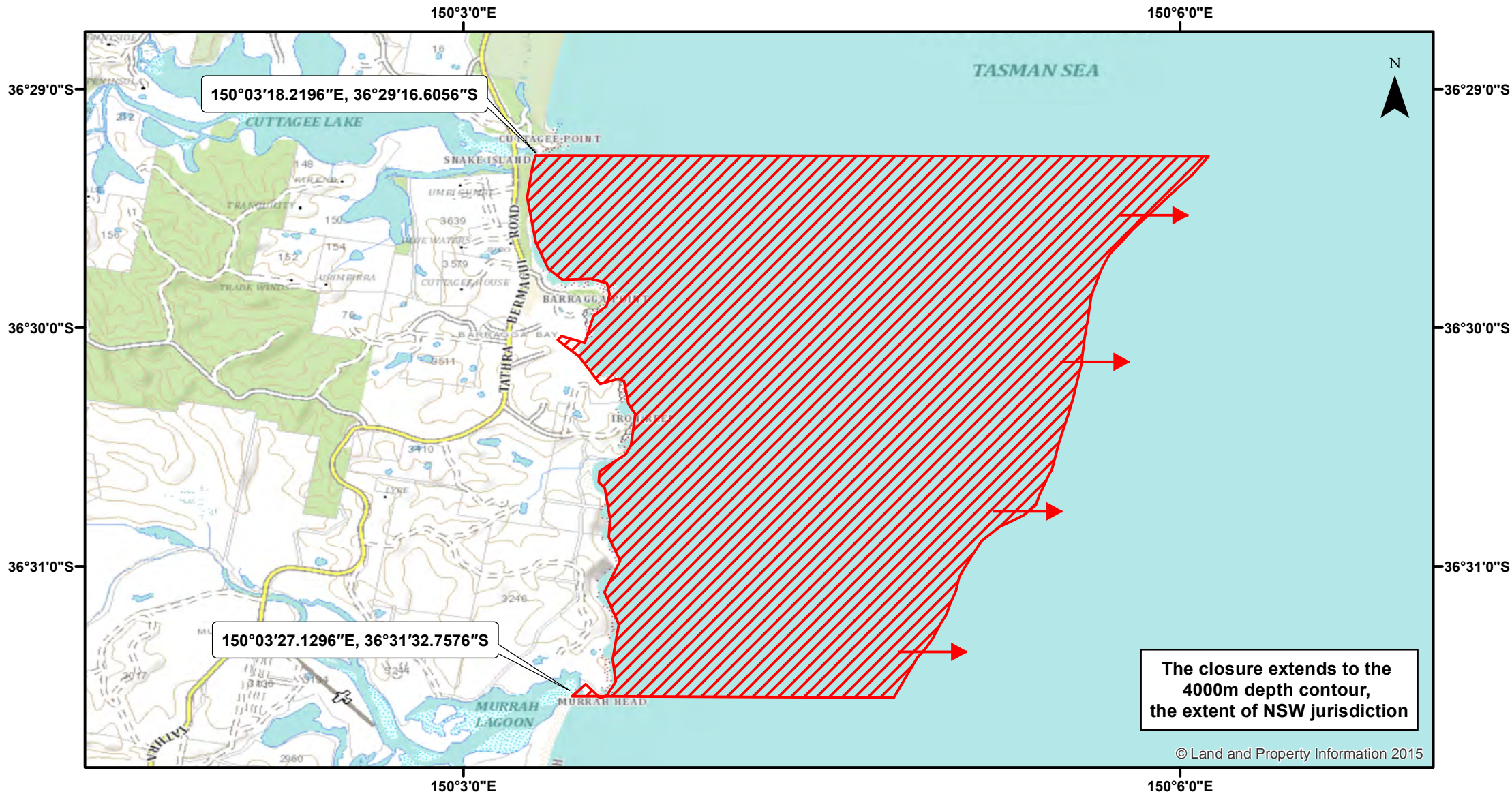


Sea Urchin and Turban Shell restricted Fishery - Cuttagee Point to Thibbul Inlet (Murrah)



The closure extends to the 4000m depth contour, the extent of NSW jurisdiction

© Land and Property Information 2015



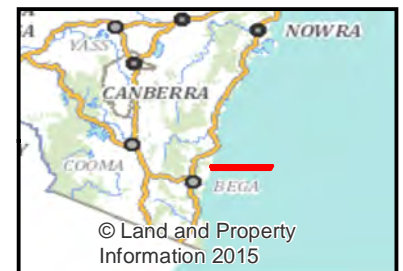
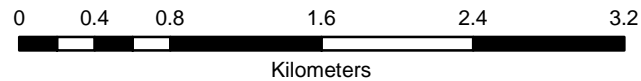
Closure

NSW DPI 16 March 2018
Coordinates are shown in WGS84

Notice to Map Users
Additional closures may apply. Primary Industries and its employees disclaim all liability for any actions or consequences arising from the use of this information. This map is not to be used for navigational purposes as it is indicative only and not guaranteed to be free of error or omission.

Closed Waters
The whole of the waters between a line drawn east from the point 150°48'16.236" east, 35°05'39.9084" south, and a line drawn east from the point 150°46'06.0456" east, 35°06'43.992" south.

Prohibited Method
Any method



© Land and Property Information 2015