


Department of Primary Industries

FISHERIES MANAGEMENT (ESTUARY GENERAL SHARE MANAGEMENT PLAN) REGULATION 2006

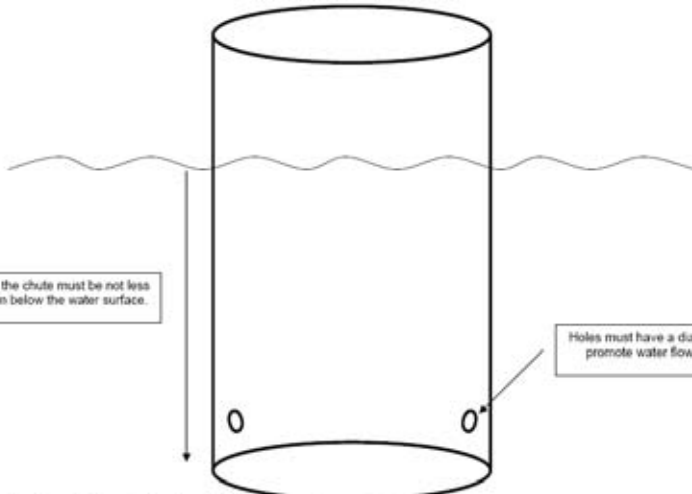
Clause 14B Approval Discard Chute Guidelines

I, RICHARD FREDERICK SHELDRAKE, Director-General of the NSW Department of Primary Industries, pursuant to clause 14B of the Fisheries Management (Estuary General Share Management Plan) Regulation 2006 approve the guidelines set out in Schedule 1 below as discard chute guidelines for the purposes of that clause.

SCHEDULE 1



**NSW Estuary General Fishery
Non-collapsible Discard Chute Guidelines**
(for use in NSW Estuarine Waters)




The base of the chute must be not less than 400 mm below the water surface.

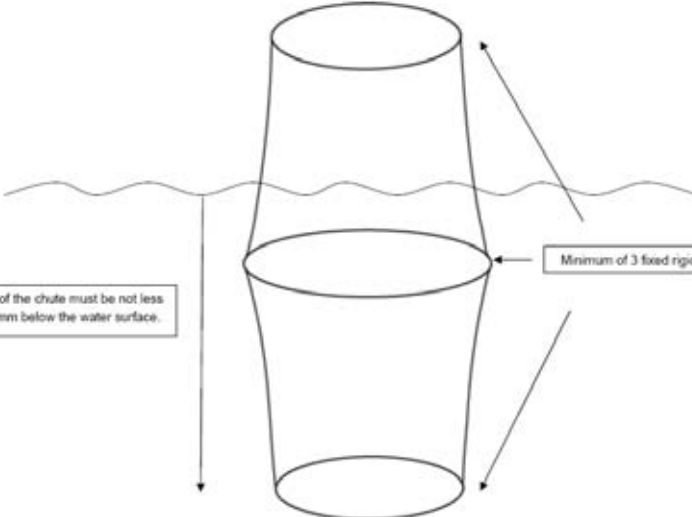
Holes must have a diameter not less than 20 mm to promote water flow in the submerged section.

Guidelines:

1. The chute must be firmly attached to the boat when releasing fish.
2. The chute must have an internal diameter not less than 250 mm.
3. The chute must have no less than two (2) holes with a diameter not less than 20 mm in the section of the chute that is submerged when releasing fish.
4. Not less than 400 mm of the chute must be submerged in the water when releasing fish. If the depth of the water to which fish are being released is less than 400 mm the chute must be submerged deep enough to ensure that fish are released below the water's surface.
5. A species of fish may be released without using a discard chute if the release of that species of fish using the discard chute is likely to harm or otherwise injure the fisher releasing the fish.



**NSW Estuary General Fishery
Collapsible Discard Chute Guidelines**
(for use in NSW Estuarine Waters)

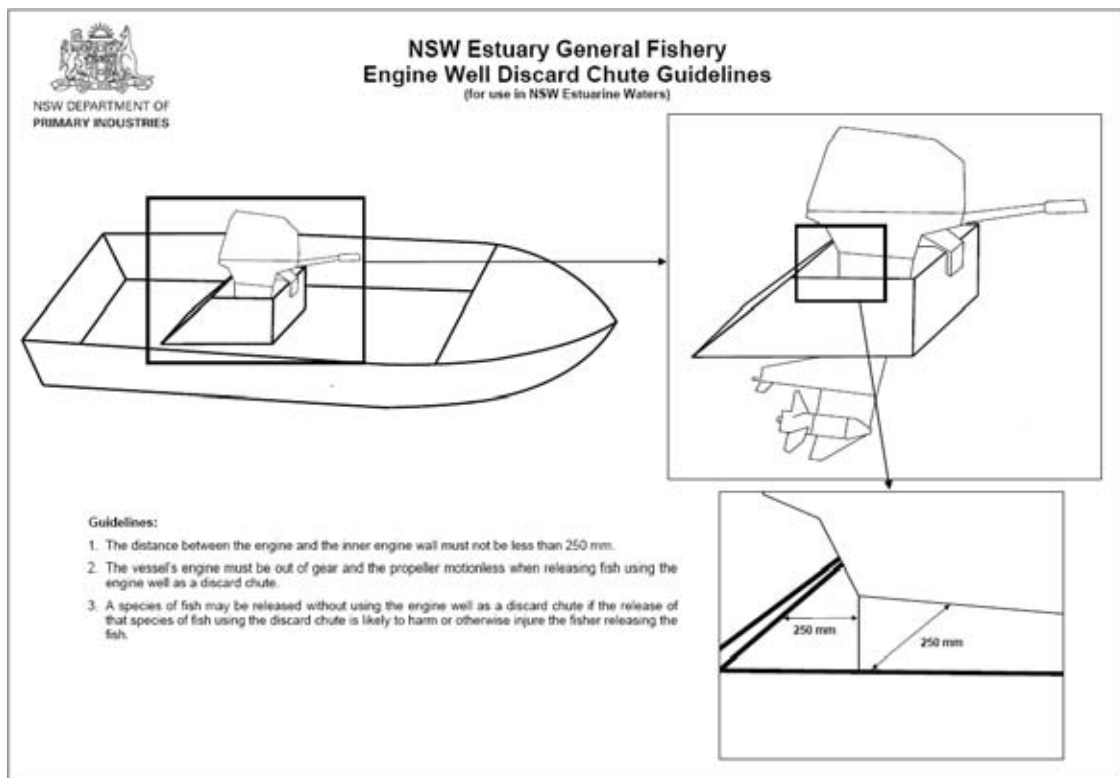


The base of the chute must be not less than 400 mm below the water surface.

Minimum of 3 fixed rigid rings fitted

Guidelines:

1. The chute must be firmly attached to the boat when releasing fish.
2. The chute must be fitted with a minimum of three (3) fixed rigid rings with an internal diameter not less than 300 mm. The rings must be fitted in a manner that provides released fish unrestricted access to the water through the discard chute.
3. If the discard chute is made of mesh, the mesh size must be not more than 40 mm.
4. Not less than 400 mm of the chute must be submerged in the water when releasing fish. If the depth of the water to which fish are being released is less than 400 mm the chute must be submerged deep enough to ensure that fish are released below the water's surface.
5. A species of fish may be released without using a discard chute if the release of that species of fish using the discard chute is likely to harm or otherwise injure the fisher releasing the fish.



Dated this 17th day of November 2008.

R. F. SHELDRAKE,
Director-General, NSW Department of Primary Industries

FISHERIES MANAGEMENT (GENERAL) REGULATION 2002

Clause 27 Approval

Waters designated as Trawl Whiting Grounds in the Southern Fish Trawl Fishery

I, RICHARD FREDERICK SHELDRAKE, Director-General of the NSW Department of Primary Industries, pursuant to clause 27 (3) of the Fisheries Management (General) Regulation 2002 hereby approve Ocean Waters west of the fifty five (55) metre (30 fathom) depth contour as designated 'trawl whiting grounds' for the purposes of that clause.

In this Instrument:

'Ocean Waters' means waters east of the natural coast line of New South Wales.

The 'natural coast line' is defined by a line drawn along the high water mark of the sea.

Dated this 17th day of November 2008.

R. F. SHELDRAKE,
Director-General, NSW Department of Primary Industries

FISHERIES MANAGEMENT (OCEAN TRAWL SHARE MANAGEMENT PLAN) REGULATION 2006

Clause 7b Approval

Waters designated as Trawl Whiting Grounds in the Ocean Trawl Fishery

I, RICHARD FREDERICK SHELDRAKE, Director-General of the NSW Department of Primary Industries, pursuant to clause 7B (3) of the Fisheries Management (Ocean Trawl Share Management Plan) Regulation 2006 hereby approve Ocean waters west of the fifty five (55) metre (30 fathom) depth contour as designated 'trawl whiting grounds' for the purposes of that clause.

In this Instrument:

'Ocean waters' means waters east of the natural coast line of New South Wales.

The 'natural coast line' is defined by a line drawn along the high water mark of the sea.

Dated this 17th day of November 2008.

R. F. SHELDRAKE,
Director-General, NSW Department of Primary Industries

FISHERIES MANAGEMENT (OCEAN TRAWL SHARE MANAGEMENT PLAN) REGULATION 2006

Clause 7a Notice

Waters designated as School Prawn Grounds in the Ocean Trawl Fishery

I, RICHARD FREDERICK SHELDRAKE, Director-General of the NSW Department of Primary Industries, pursuant to clause 7A (4) (c) of the Fisheries Management (Ocean Trawl Share Management Plan) Regulation 2006 do by this notice designate the Ocean waters within 1.5 nautical miles of the natural coast line as school prawn grounds for the purposes of that clause.

In this Notice:

‘Ocean waters’ means waters east of the natural coast line of New South Wales.

The ‘natural coast line’ is defined by a line drawn along the high water mark of the sea.

Dated this 17th day of November 2008.

R. F. SHELDRAKE,
Director-General,
NSW Department of Primary Industries

STOCK DISEASES ACT 1923

Appointment of Inspector

Notification No. 502

I, RICHARD FREDERICK SHELDRAKE, Director-General of NSW Department of Primary Industries, pursuant to section 6 (1) of the Act, hereby appoint Marilyn EVERS as an inspector for the purposes of the Act.

Dated this 4th day of November 2008.

R. F. SHELDRAKE,
Director-General,
NSW Department of Primary Industries

MINERAL RESOURCES

NOTICE is given that the following applications have been received:

EXPLORATION LICENCE APPLICATIONS

(T08-0245)

No. 3619, STANNUM PTY LTD (ACN 121 771 695), area of 30 units, for Group 1, dated 12 November 2008. (Inverell Mining Division).

(T08-0246)

No. 3620, NORTH STAR CORPORATION PTY LIMITED (ACN 127 181 999), area of 9 units, for Group 2 and Group 5, dated 13 November 2008. (Singleton Mining Division).

MINING LEASE APPLICATIONS

(08-4589)

No. 324, COALPAC PROPRIETARY LIMITED (ACN 003 558 914), area of about 429 hectares, to mine for coal, dated 13 November 2008. (Orange Mining Division).

(08-8606)

No. 325, COALPAC PROPRIETARY LIMITED (ACN 003 558 914), area of about 6893 square metres, to mine for coal, dated 13 November 2008. (Orange Mining Division).

IAN MACDONALD, M.L.C.,
Minister for Mineral Resources

NOTICE is given that the following applications have been granted:

EXPLORATION LICENCE APPLICATIONS

(T08-0112)

No. 3415, now Exploration Licence No. 7242, AGRICULTURAL EQUITY INVESTMENTS PTY LIMITED (ACN 064 640 108), County of Ashburnham, Map Sheet (8531), area of 23 units, for Group 1, dated 7 November 2008, for a term until 7 November 2010.

(T08-0049)

No. 3448, now Exploration Licence No. 7230, BOUNTY RESOURCES PTY LIMITED (ACN 108 458 420), County of Bathurst, Map Sheet (8730), area of 8 units, for Group 2 and Group 3, dated 31 October 2008, for a term until 31 October 2010.

(T08-0054)

No. 3453, now Exploration Licence No. 7231, IMPERIAL GOLD 1 PTY LTD (ACN 131 379 096), Counties of Ashburnham and Wellington, Map Sheet (8631), area of 12 units, for Group 1, dated 31 October 2008, for a term until 31 October 2010.

(T08-0055)

No. 3454, now Exploration Licence No. 7232, IMPERIAL GOLD 2 PTY LTD (ACN 131 379 103), County of Ashburnham, Map Sheet (8531), area of 8 units, for Group 1, dated 31 October 2008, for a term until 31 October 2010.

(T08-0086)

No. 3488, now Exploration Licence No. 7235, ALKANE RESOURCES LTD (ACN 000 689 216), County of Wellington, Map Sheet (8731), area of 22 units, for Group 1, dated 7 November 2008, for a term until 7 November 2010.

(T08-0093)

No. 3495, now Exploration Licence No. 7233, RIMFIRE PACIFIC MINING NL (ACN 006 911 744), County of Cunningham, Map Sheet (8431), area of 4 units, for Group 1, dated 31 October 2008, for a term until 31 October 2010.

(T08-0096)

No. 3498, now Exploration Licence No. 7234, RIMFIRE PACIFIC MINING NL (ACN 006 911 744), County of Cunningham, Map Sheet (8431), area of 13 units, for Group 1, dated 31 October 2008, for a term until 31 October 2010.

(T08-0122)

No. 3516, now Exploration Licence No. 7243, STANDARD IRON LTD (ACN 131 971 438), Counties of Hume and Urana, Map Sheets (8126, 8226, 8227), area of 100 units, for Group 1, dated 14 November 2008, for a term until 14 November 2010.